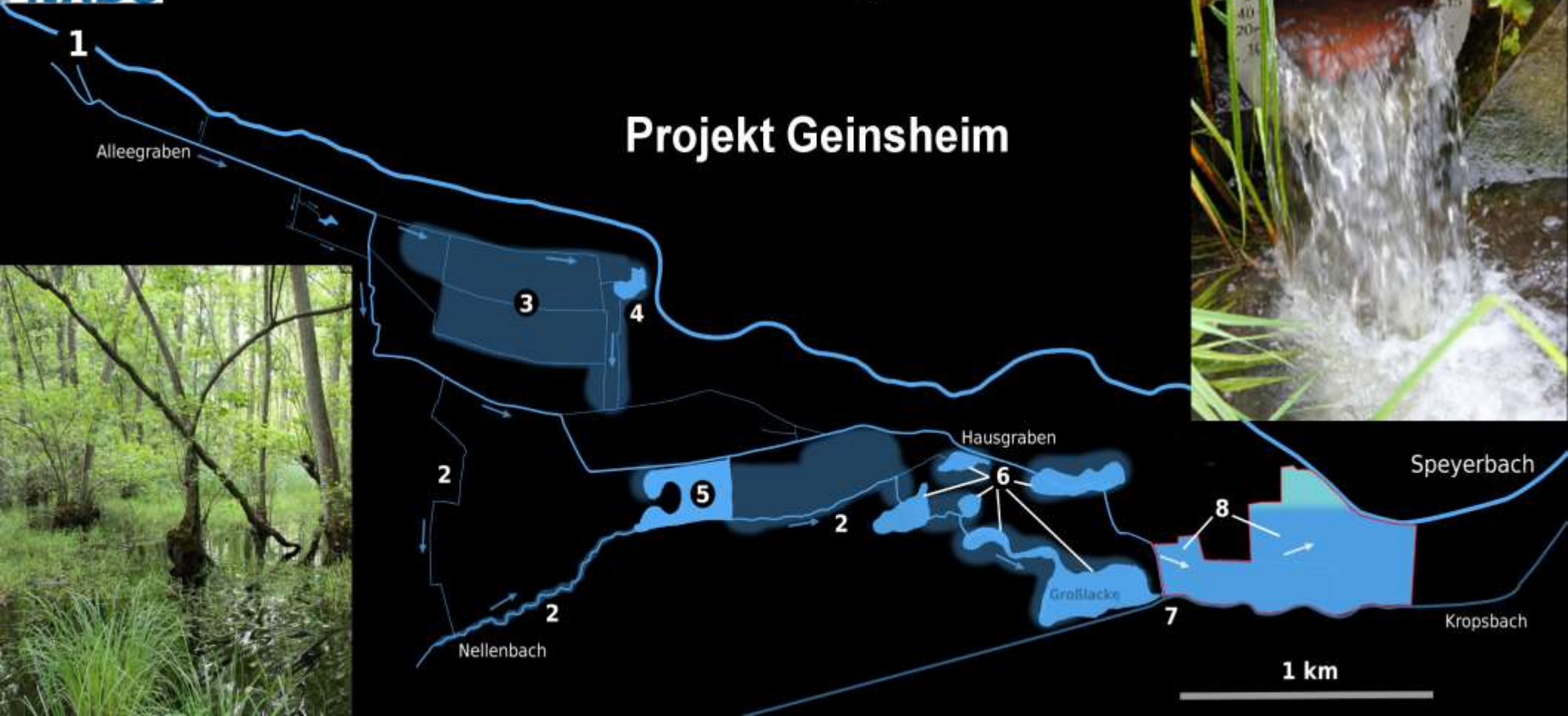






Wassermanagement

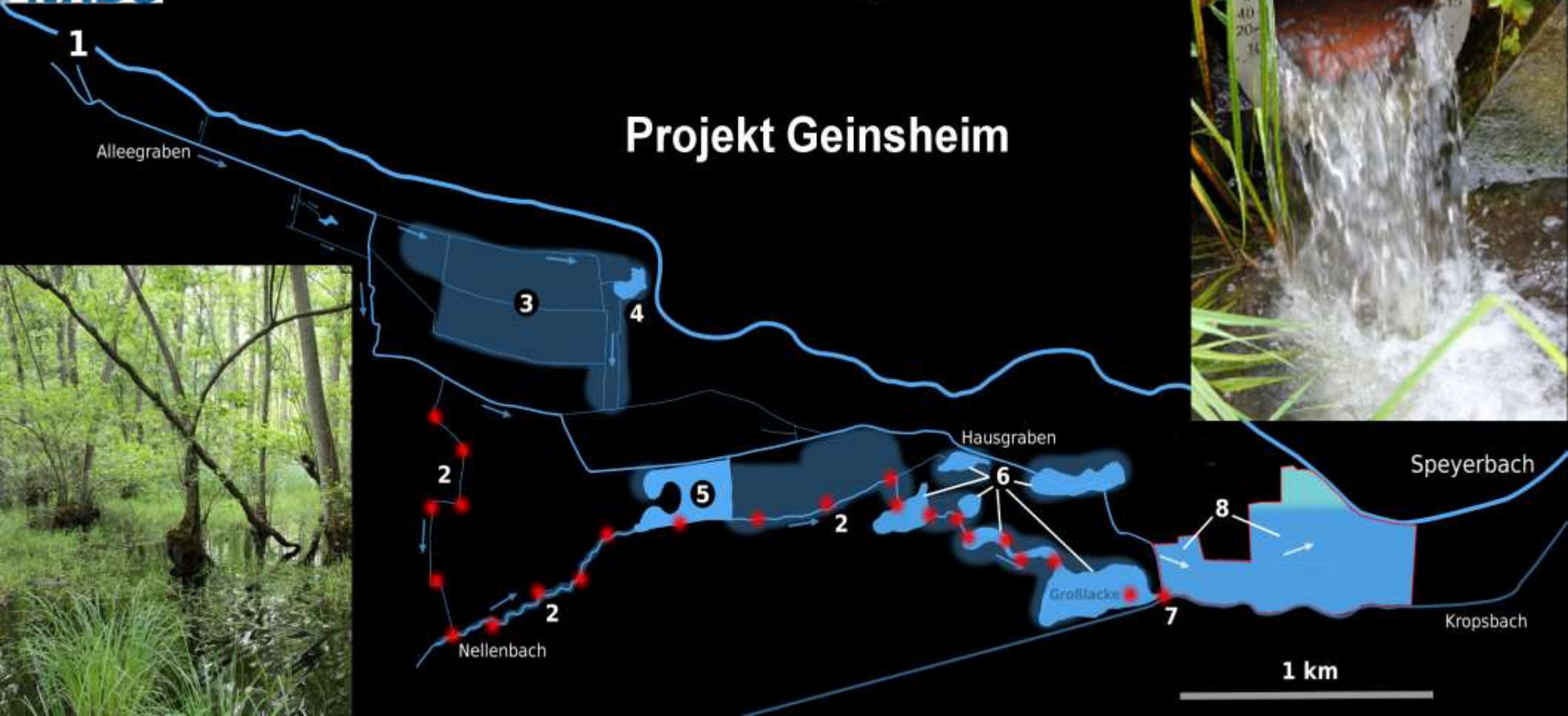
Projekt Geinsheim





Wassermanagement

Projekt Geinsheim

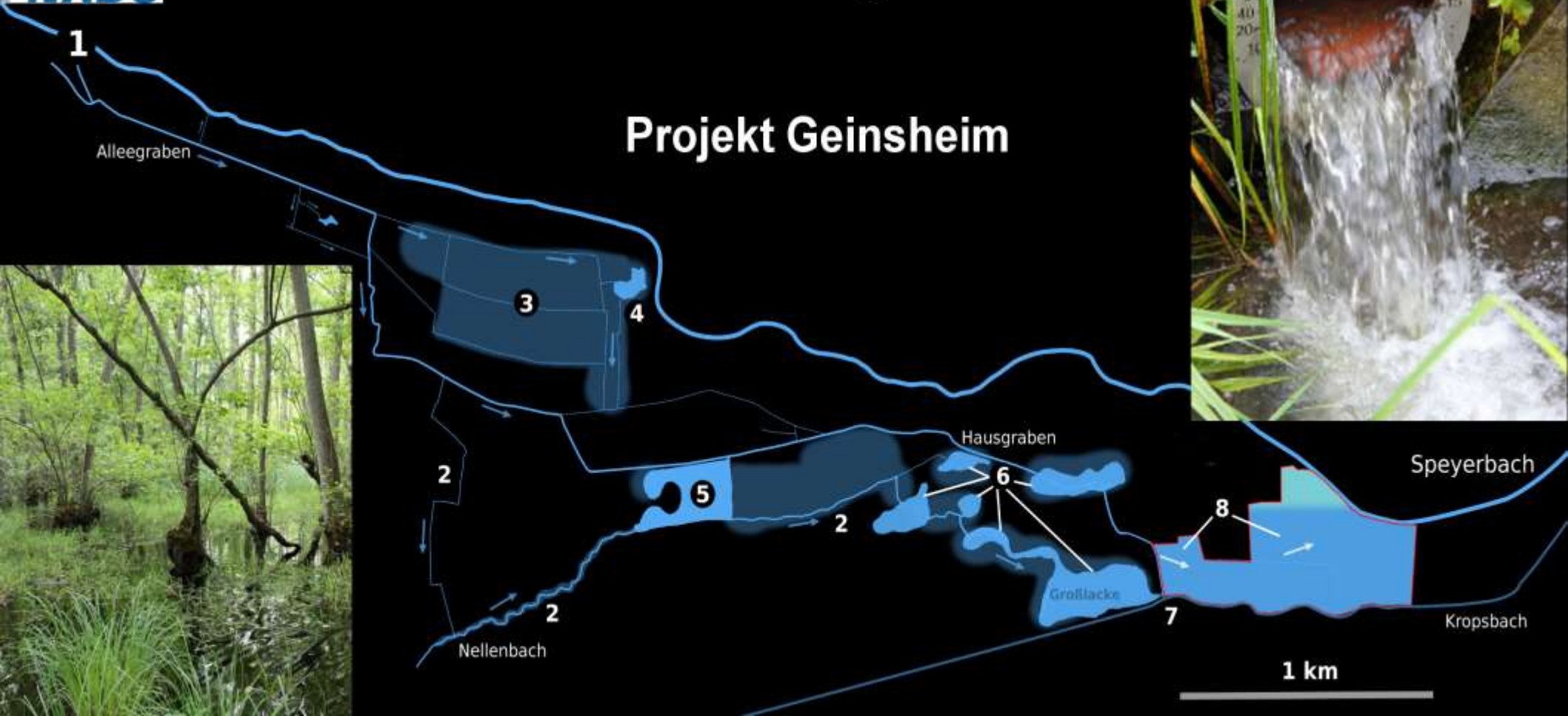






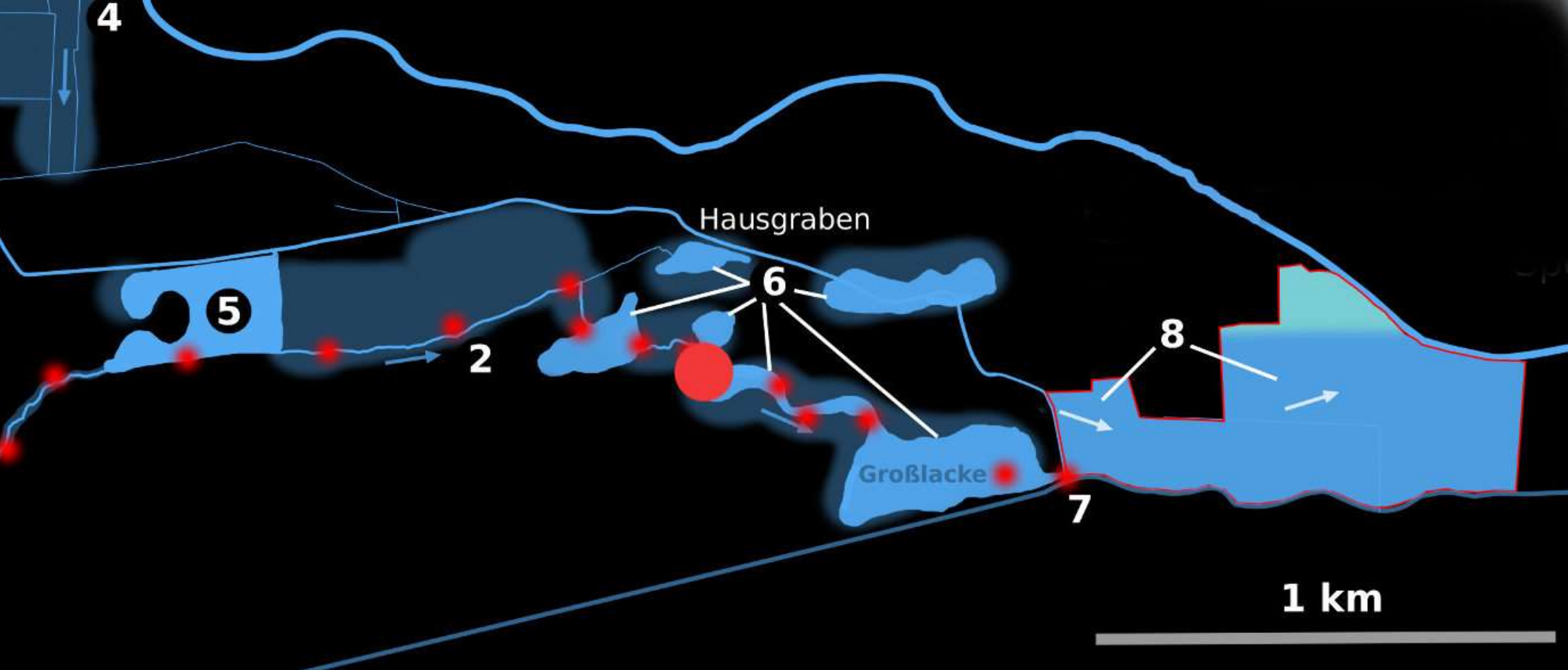
Wassermanagement

Projekt Geinsheim










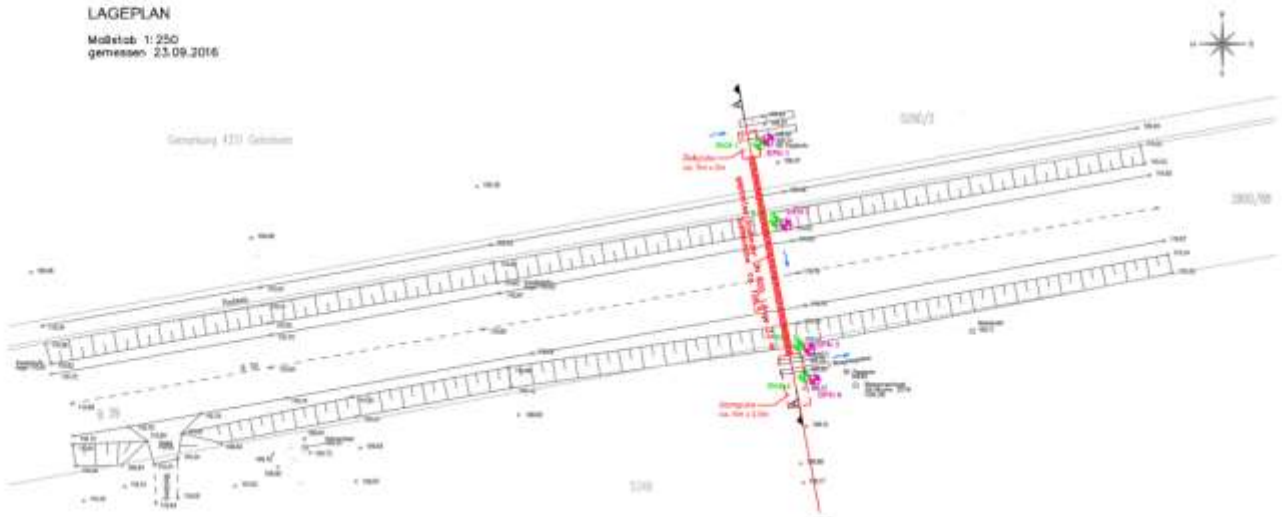








LAGEPLAN
 Maßstab 1:250
 gemessen 23.09.2016

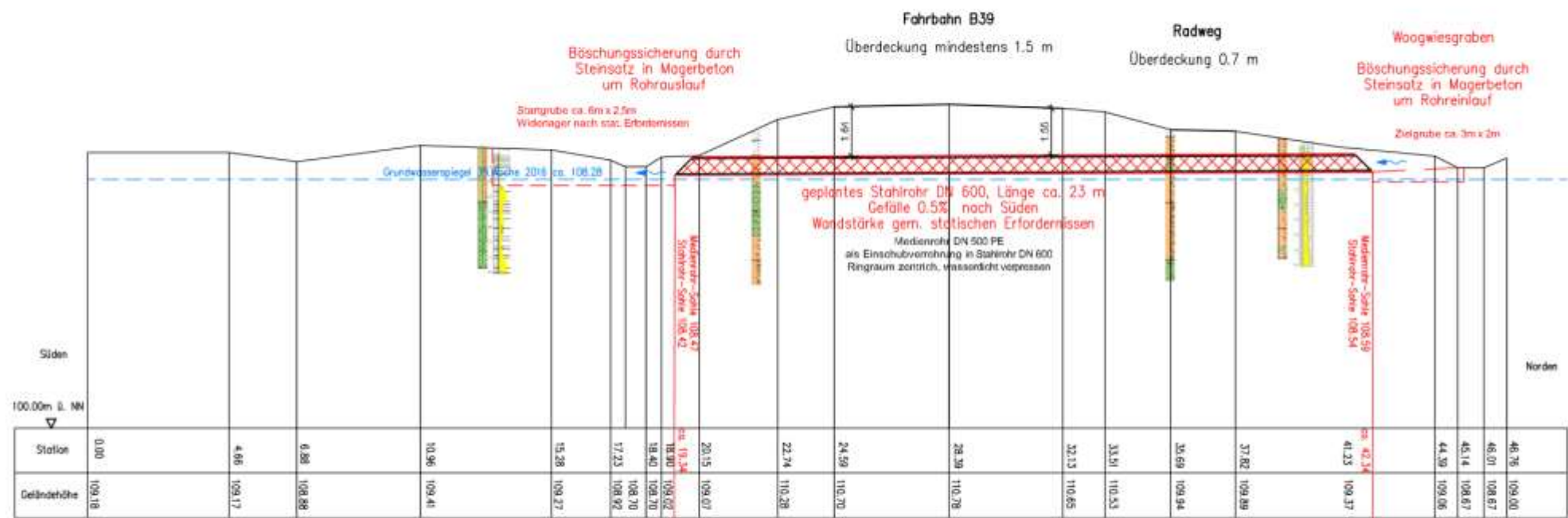


LEGENDE

- Baumstellung
- andere Baumstellung

AUSFÜHRUNGSPLANUNG			
NAHRICHTUNG (DEUTSCHLAND) PARK/		3 6 6 10 6	
LANDSCHAFTSARCHITECTUR UND GARTENBAU		2 01	
VERLEHRENE GEMEINGEBIETSPLANUNG (DIN 18202)		1 1	





LAGEPLAN



